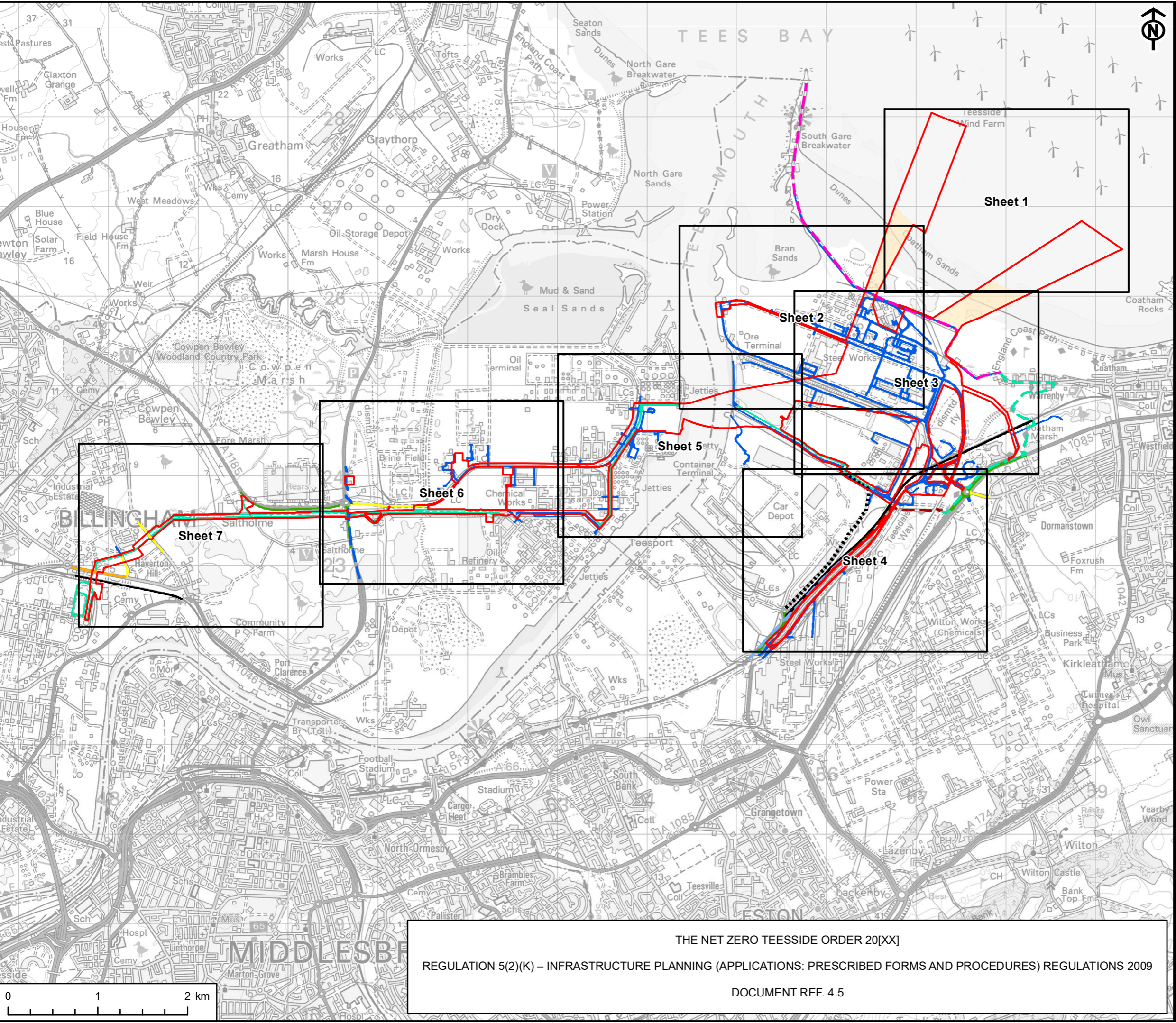


Project Management Initials: RL Designer: LC Checked: IC Approved: RL

Scale @ A3 1:40,000



AECOM

PROJECT
NET ZERO TEESIDE PROJECT

Net Zero Teesside

APPLICANTS
NZT POWER LTD. AND NZNS STORAGE LTD.

KEY

- Order Limits (Site Boundary)
- Detailed Sheet Number
- PRoW - Footpath
- PRoW - Footpath / England Coast Path / Teesdale Way LDR
- PRoW - Bridleway / England Coast Path / Teesdale Way LDR
- PRoW - England Coast Path / Teesdale Way LDR
- PRoW - England Coast Path
- PRoW - Teesdale Way LDR
- A Road
- B Road
- Minor Road
- Private Road
- Private Track
- Railway Line
- Access Land

TITLE
ACCESS AND RIGHTS OF WAY PLANS
DOCUMENT REF. 4.5
KEY PLAN

REFERENCE
NZT_211007_DCO_4.5_v2

SHEET NUMBER
1 of 1


DATE
07/10/21

THE NET ZERO TEESIDE ORDER 20[XX]
REGULATION 5(2)(K) – INFRASTRUCTURE PLANNING (APPLICATIONS: PRESCRIBED FORMS AND PROCEDURES) REGULATIONS 2009
DOCUMENT REF. 4.5

0 1 2 km

Contains Ordnance Survey Data © Crown copyright and database rights 2021 Ordnance Survey 0100031673

This drawing has been produced for the use of AECOM's client. It may not be used, modified or relied upon by third parties, except as agreed by AECOM or as required by law. AECOM accepts no responsibility, and denies any liability whatsoever, to any party that uses or relies upon this drawing without AECOM's express written consent. All dimensions are indicative and in metres unless otherwise noted. Do not scale this document.



AECOM

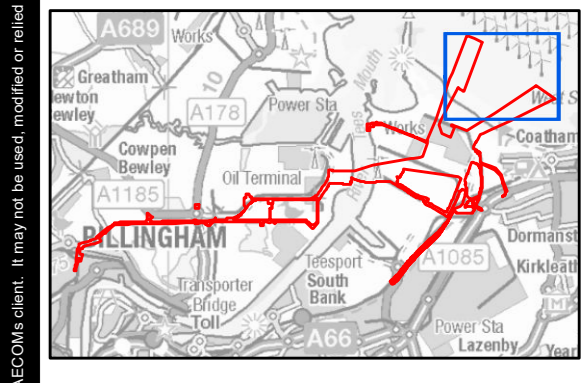
PROJECT
NET ZERO TEESIDE PROJECT



APPLICANTS
NZT POWER LTD. AND NZNS STORAGE LTD.

KEY

- Order Limits (Site Boundary)
- Access Land



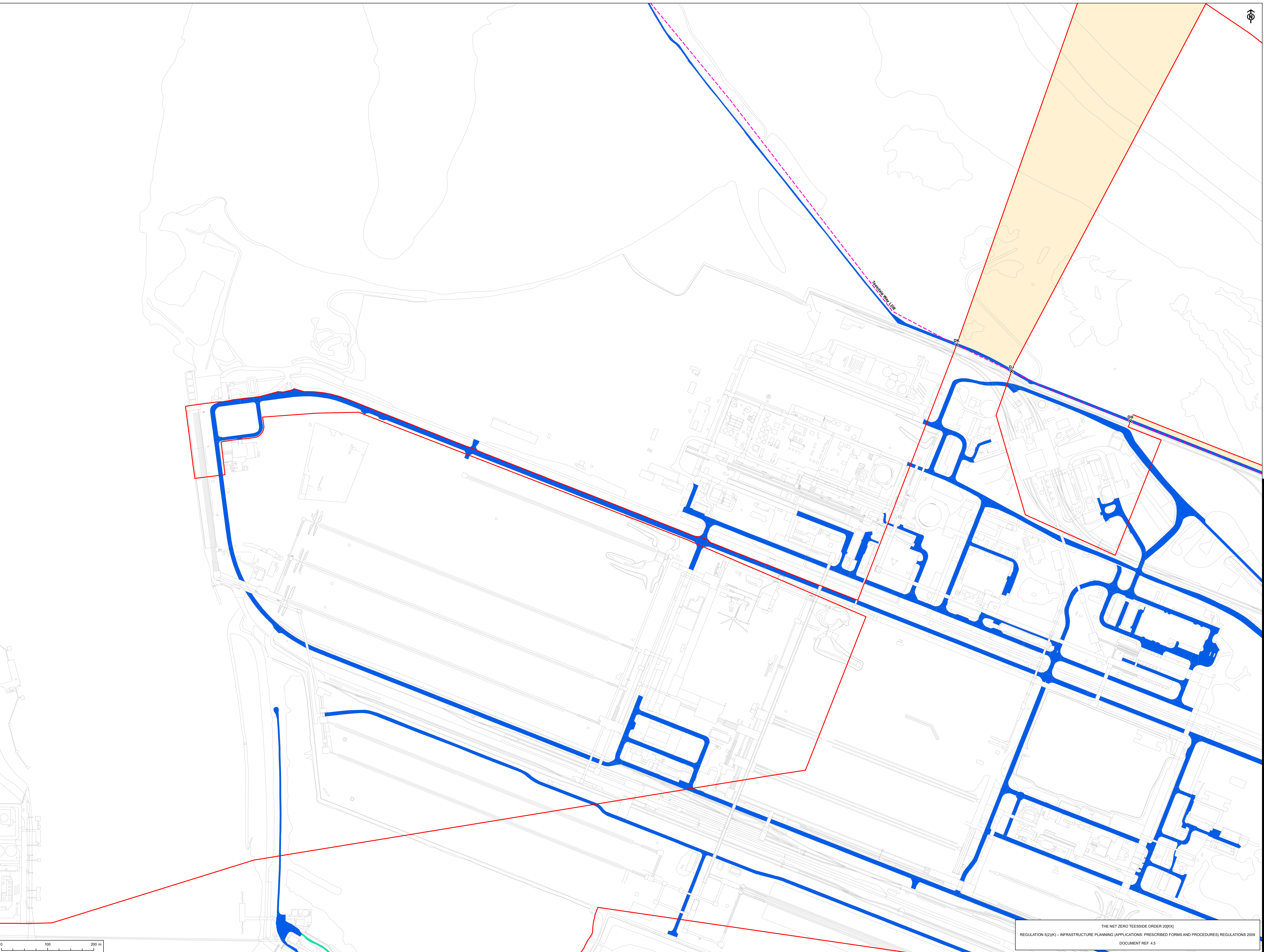
TITLE
ACCESS AND RIGHTS OF WAY PLANS
DOCUMENT REF. 4.5

THE NET ZERO TEESIDE ORDER 20[XX]
 REGULATION 5(2)(K) – INFRASTRUCTURE PLANNING (APPLICATIONS: PRESCRIBED FORMS AND PROCEDURES) REGULATIONS 2009
 DOCUMENT REF. 4.5

REFERENCE
NET_21107_DCO_4.5_v2
 SHEET NUMBER
4 of 7
 DATE
07/10/21

Scale @ A1 1:2500
Project Management: Ian Hill, RL, Douglas, CC, Chubbuck, C, Approved: C/C

Contains Ordnance Survey Data © Crown copyright and database rights 2021. Ordnance Survey 0100031673. Contains public sector information licensed under the Open Government Licence v3.0.



AECOM

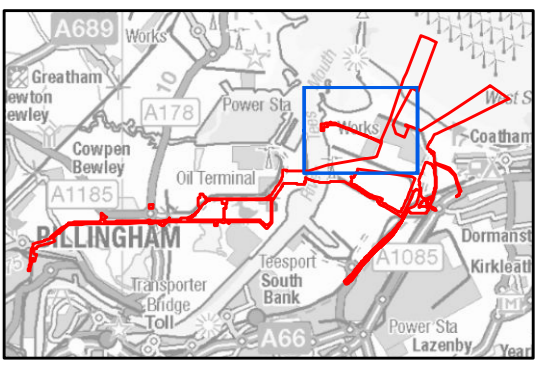
PROJECT
NET ZERO TEESIDE PROJECT

Net Zero Teeside

APPLICANTS
NZT POWER LTD. AND NZNS STORAGE LTD.

KEY

- Order Limits (Site Boundary)
- X Access Routes Details - ID
- PRoW - Teesdale Way LDR
- Private Road
- Private Track
- Access Land



THE NET ZERO TEESIDE ORDER 20(X)
REGULATION 5(2)(K) – INFRASTRUCTURE PLANNING (APPLICATIONS: PRESCRIBED FORMS AND PROCEDURES) REGULATIONS 2009
DOCUMENT REF. 4.5

REFERENCE
NET_21107_DCO_4.5_v2
SHEET NUMBER
2 of 7

TITLE
ACCESS AND RIGHTS OF WAY PLANS
DOCUMENT REF. 4.5

DATE
07/10/21

Scale @ 1:2,500
0 100 200 m



AECOM

PROJECT
NET ZERO TEESIDE PROJECT

NET ZERO Teeside

APPLICANTS
NZT POWER LTD. AND NZNS STORAGE LTD.

KEY

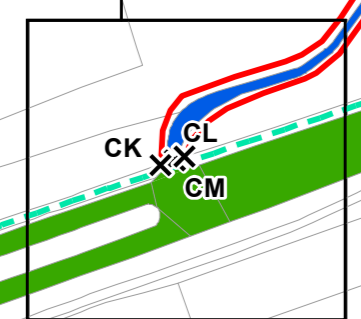
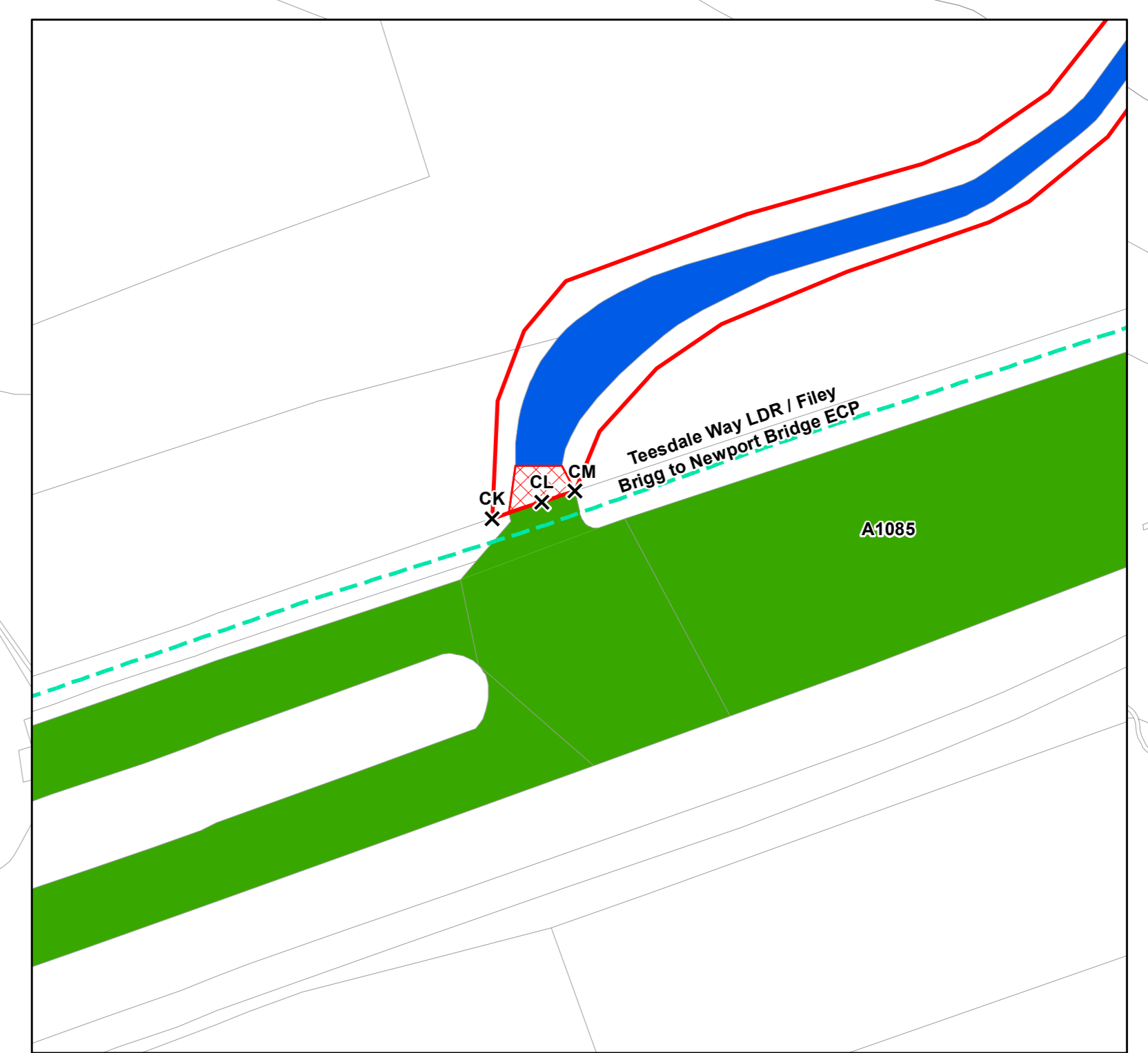
- Order Limits (Site Boundary)
- Access Routes Details - ID
- PRoW - Footpath
- PRoW - England Coast Path / Teesdale Way LDR
- PRoW - Teesdale Way LDR
- A Road
- Private Road
- Private Track
- Railway Line
- Private Maintenance
- Access Land

TITLE
ACCESS AND RIGHTS OF WAY PLANS
DOCUMENT REF. 4.5

REFERENCE
NET_21107_DCO_4.5_v2

SHEET NUMBER
3 of 7

DATE
07/10/21



THE NET ZERO TEESIDE ORDER 20(X)

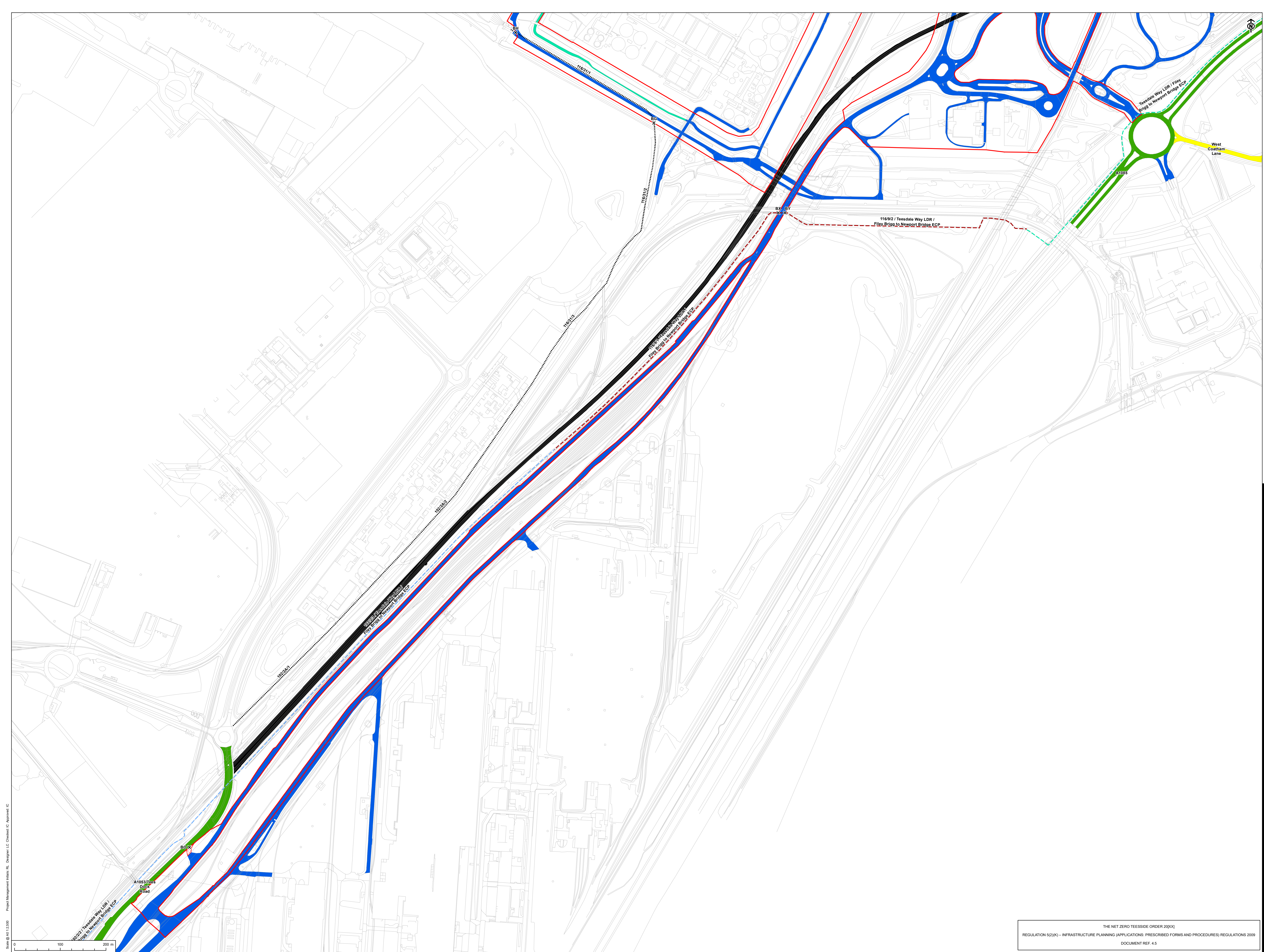
REGULATION 5(2)(K) – INFRASTRUCTURE PLANNING (APPLICATIONS: PRESCRIBED FORMS AND PROCEDURES) REGULATIONS 2009

DOCUMENT REF. 4.5

Scale @ 1:12,500

0 100 200 m

Contains Ordnance Survey Data © Crown copyright and database rights 2021. Ordnance Survey 0100031613. Contains public sector information licensed under the Open Government Licence v3.0.



AECOM

PROJECT
NET ZERO TEESDALE PROJECT

Net Zero Teesdale

APPLICANTS
NZT POWER LTD. AND NZNS STORAGE LTD.

KEY

- Order Limits (Site Boundary)
- Access Routes Details - ID
- PRoW - Footpath
- PRoW - Footpath / England Coast Path / Teesdale Way LDR
- PRoW - Bridleway / England Coast Path / Teesdale Way LDR
- PRoW - England Coast Path / Teesdale Way LDR
- A Road
- Minor Road
- Private Road
- Private Track
- Railway Line
- Private Maintenance

TITLE
ACCESS AND RIGHTS OF WAY PLANS
DOCUMENT REF. 4.5

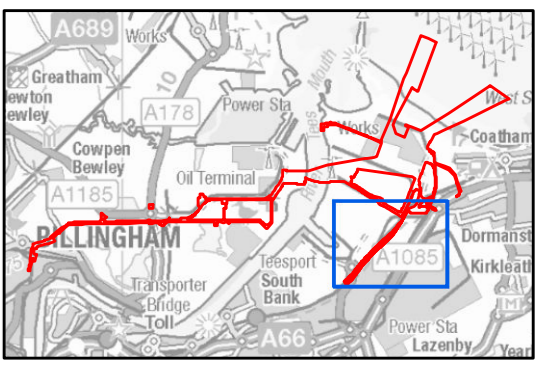
REFERENCE
NET_21107_DCO_4.5_v2

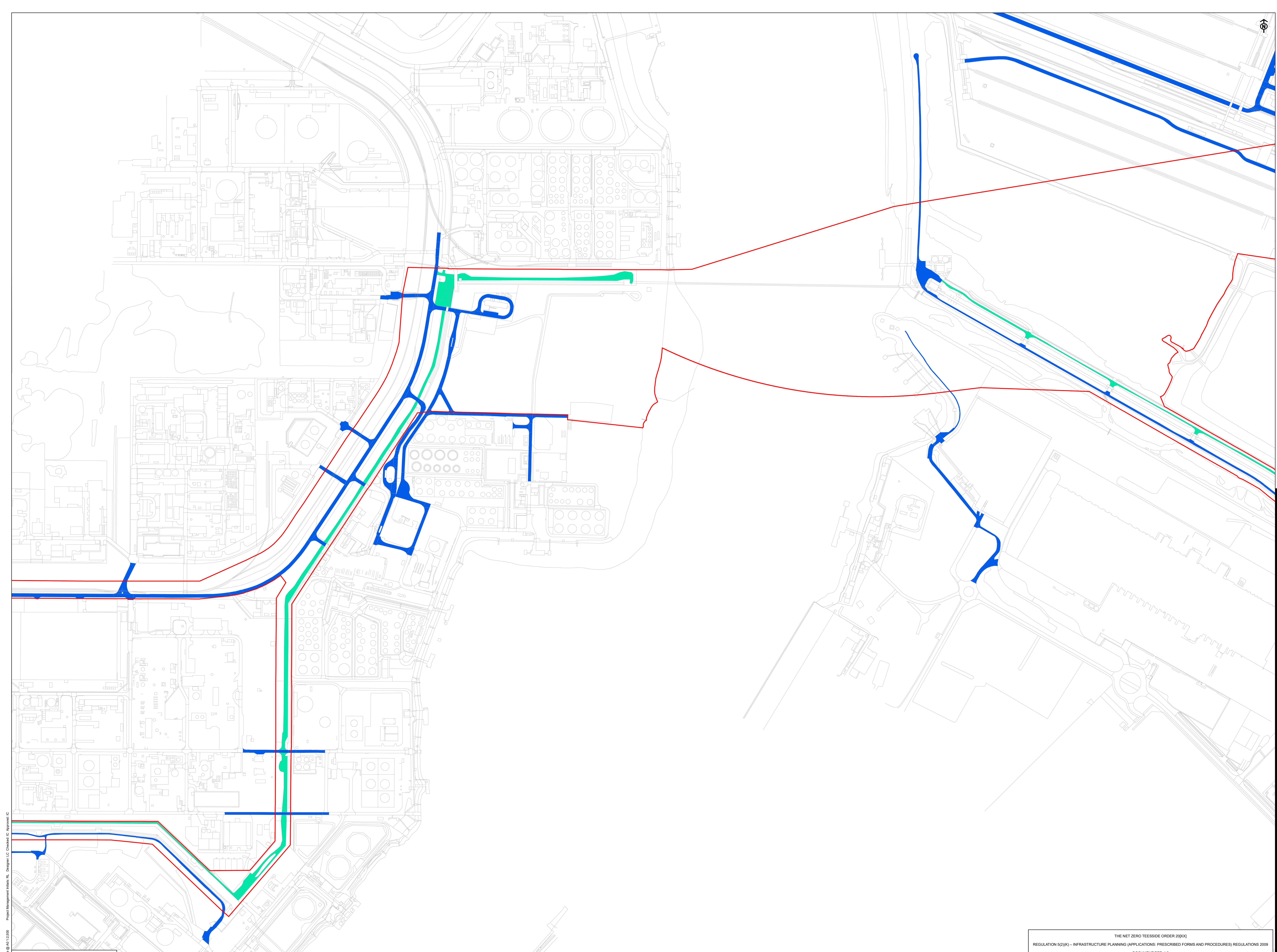
SHEET NUMBER
4 of 7

DATE
07/10/21

Project Management: Julie, R. Designer: C. Chubb, C. Approved: C.
 Scale: @ 1:2,200
 Contains Ordnance Survey Data © Crown copyright and database rights 2021. Ordnance Survey 01000016193. Contains public sector information licensed under the Open Government Licence v3.0.

THE NET ZERO TEESDALE ORDER 20(X)
 REGULATION 5(2)(K) – INFRASTRUCTURE PLANNING (APPLICATIONS: PRESCRIBED FORMS AND PROCEDURES) REGULATIONS 2009
 DOCUMENT REF. 4.5





Project Management: Inhouse, R. O'Connell, G. Chubb, C. Adams, M. C. Adams
 Scale: 1:12,500
 Contains Ordnance Survey Data © Crown copyright and database rights 2021. Ordnance Survey 0100031673. Contains public sector information licensed under the Open Government Licence v3.0.

AECOM

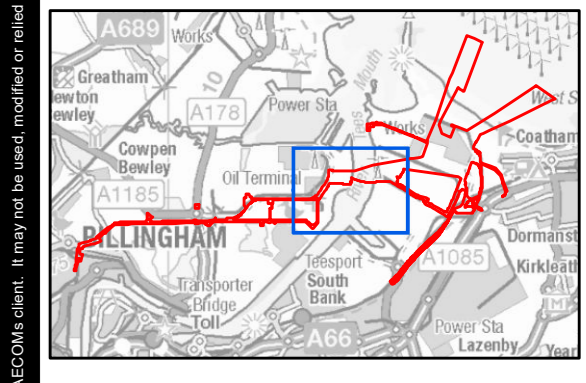
PROJECT
NET ZERO TEESIDE PROJECT

Net Zero Teeside

APPLICANTS
NZT POWER LTD. AND NZNS STORAGE LTD.

KEY

- Order Limits (Site Boundary)
- Private Road
- Private Track



THE NET ZERO TEESIDE ORDER 20(X)

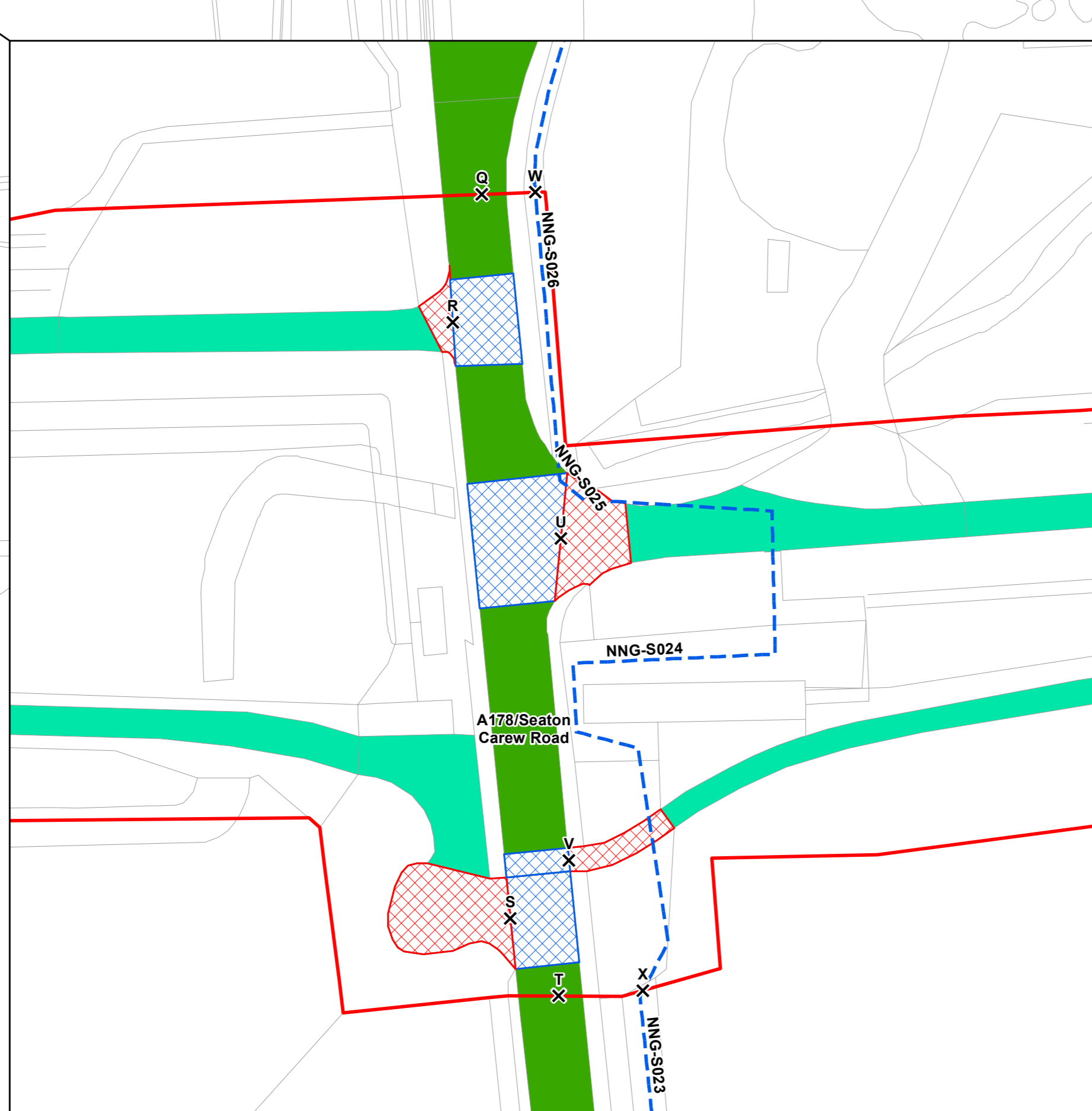
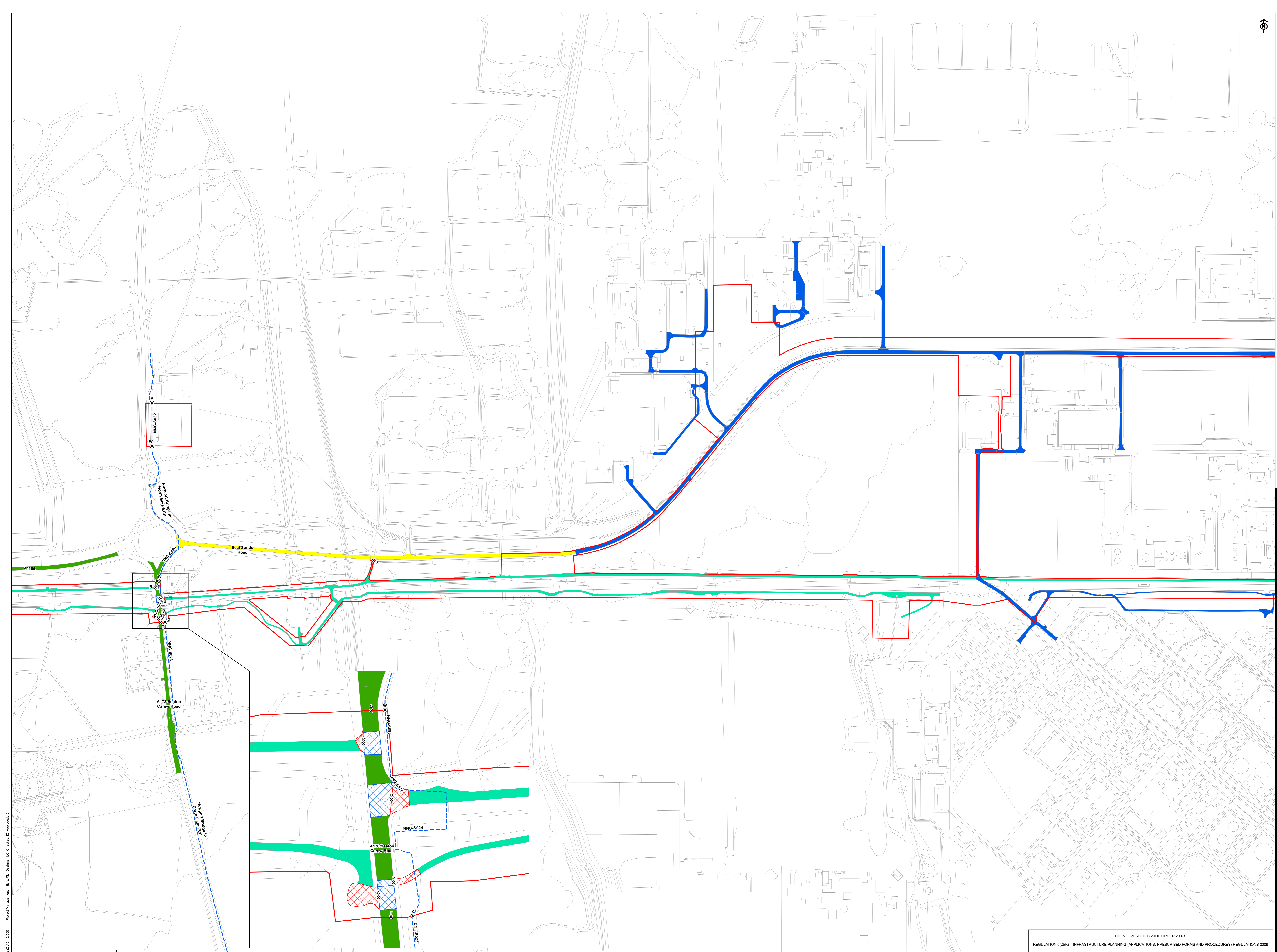
REGULATION 5(2)(K) – INFRASTRUCTURE PLANNING (APPLICATIONS: PRESCRIBED FORMS AND PROCEDURES) REGULATIONS 2009

DOCUMENT REF. 4.5

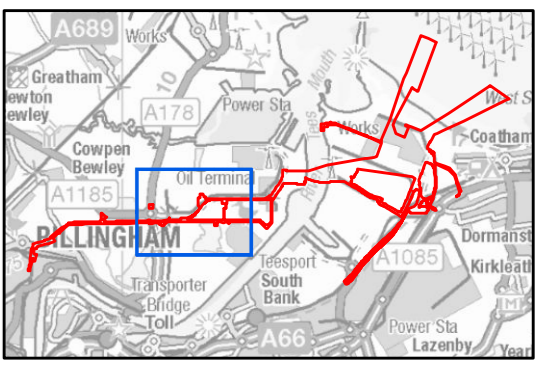
REFERENCE
NZT_21107_DCO_4.5_v2

SHEET NUMBER
5 of 7

DATE
07/10/21



- AECOM**
- PROJECT**
NET ZERO TEESIDE PROJECT
- Net Zero Teesside**
- APPLICANTS**
N2T POWER LTD. AND N2NS STORAGE LTD.
- KEY**
- Order Limits (Site Boundary)
 - X Access Routes Details - ID
 - PRoW - England Coast Path
 - A Road
 - Minor Road
 - Private Road
 - Private Trunk
 - Private Maintenance
 - Public Maintenance



TITLE
ACCESS AND RIGHTS OF WAY PLANS
DOCUMENT REF. 4.5

REFERENCE
REGULATION 5(2)(K) – INFRASTRUCTURE PLANNING (APPLICATIONS: PRESCRIBED FORMS AND PROCEDURES) REGULATIONS 2009
NET_21107_DCO_4.5_v2
DOCUMENT REF. 4.5

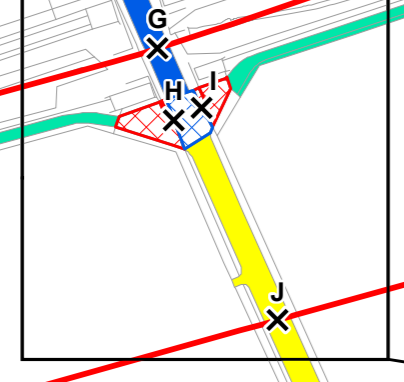
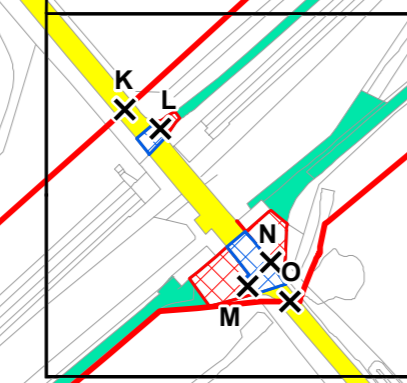
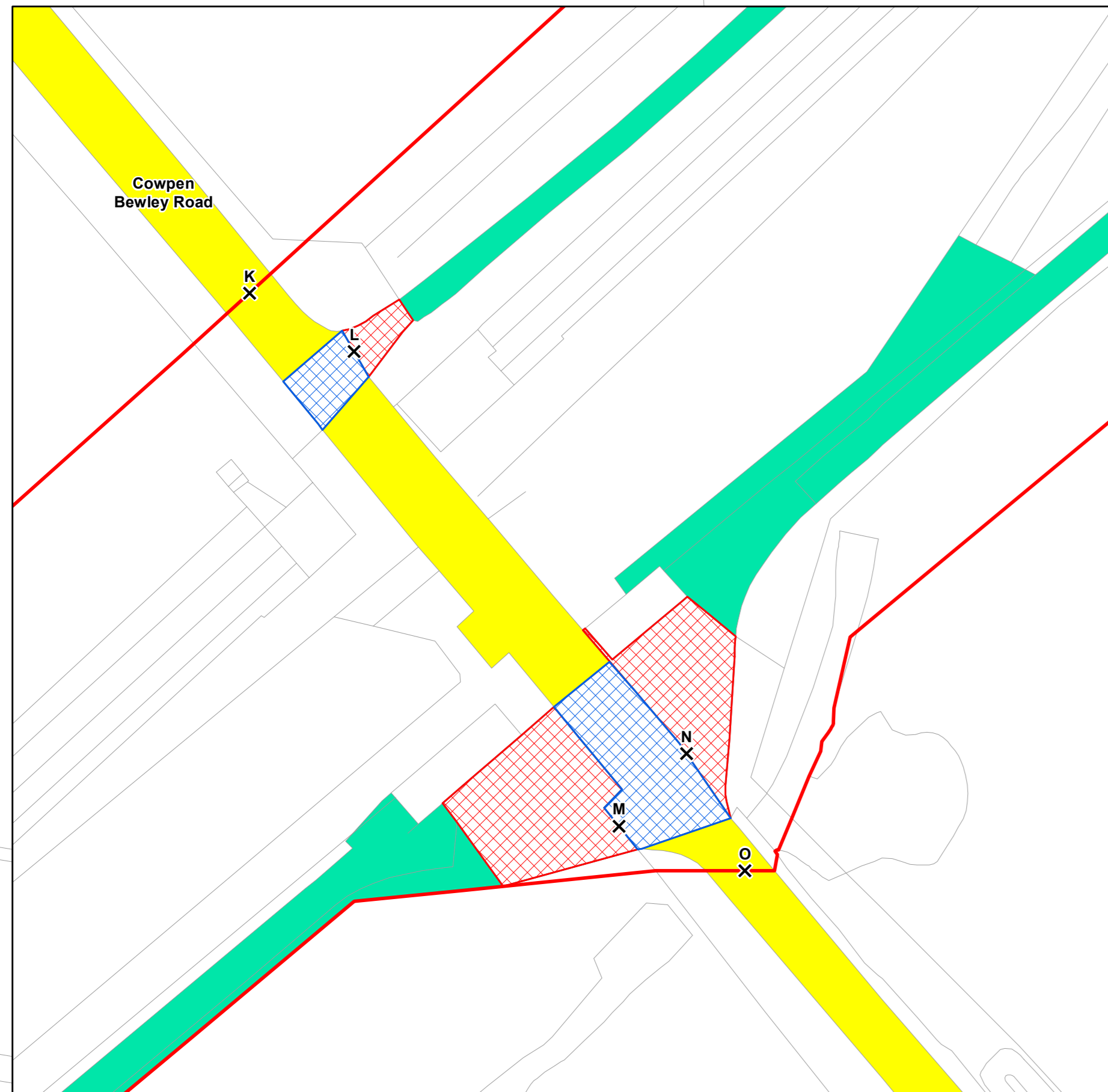
SHEET NUMBER
6 of 7

DATE
07/10/21

Scale @ 1:2,200
0 100 200 m

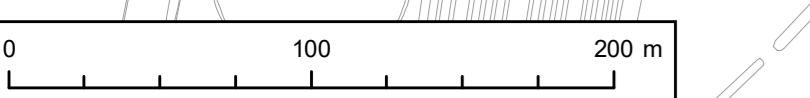
Project Management: Julia R. Douglas, G. Chubb, C. Apperley, C. Adams

Contains Ordnance Survey Data © Crown copyright and database rights 2021. Ordnance Survey 1000031673. Contains public sector information licensed under the Open Government Licence v3.0.



Project Management: Ian Hill, RL, Designer: CC Chubbuck, CC Approved: LC

Scale @ 1:12,500



Contains Ordnance Survey Data © Crown copyright and database rights 2021. Ordnance Survey 0100031673. Contains public sector information licensed under the Open Government Licence v3.0.

THE NET ZERO TEESIDE ORDER 20(X)

REGULATION 5(2)(K) – INFRASTRUCTURE PLANNING (APPLICATIONS: PRESCRIBED FORMS AND PROCEDURES) REGULATIONS 2009

DOCUMENT REF. 4.5

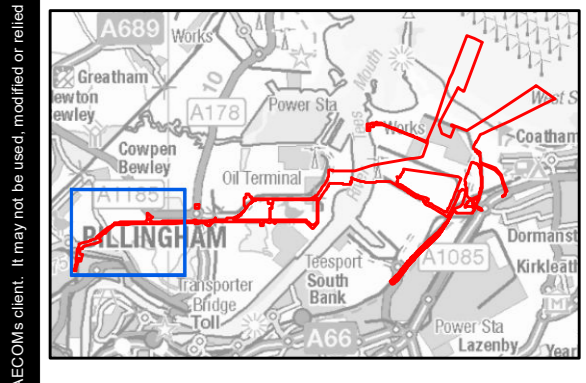
AECOM

PROJECT
NET ZERO TEESIDE PROJECT

APPLICANTS
NZT POWER LTD. AND NZNS STORAGE LTD.

KEY

- Order Limits (Site Boundary)
- Access Routes Details - ID
- A Road
- B Road
- Minor Road
- Private Road
- Private Track
- Railway Line
- Private Maintenance
- Public Maintenance



TITLE
ACCESS AND RIGHTS OF WAY PLANS
DOCUMENT REF. 4.5

REFERENCE
NET_21107_DCO_4.5_v2

SHEET NUMBER
7 of 7

DATE
07/10/21